USAID/HAITI'S FOOD DISTRIBUTION
2008

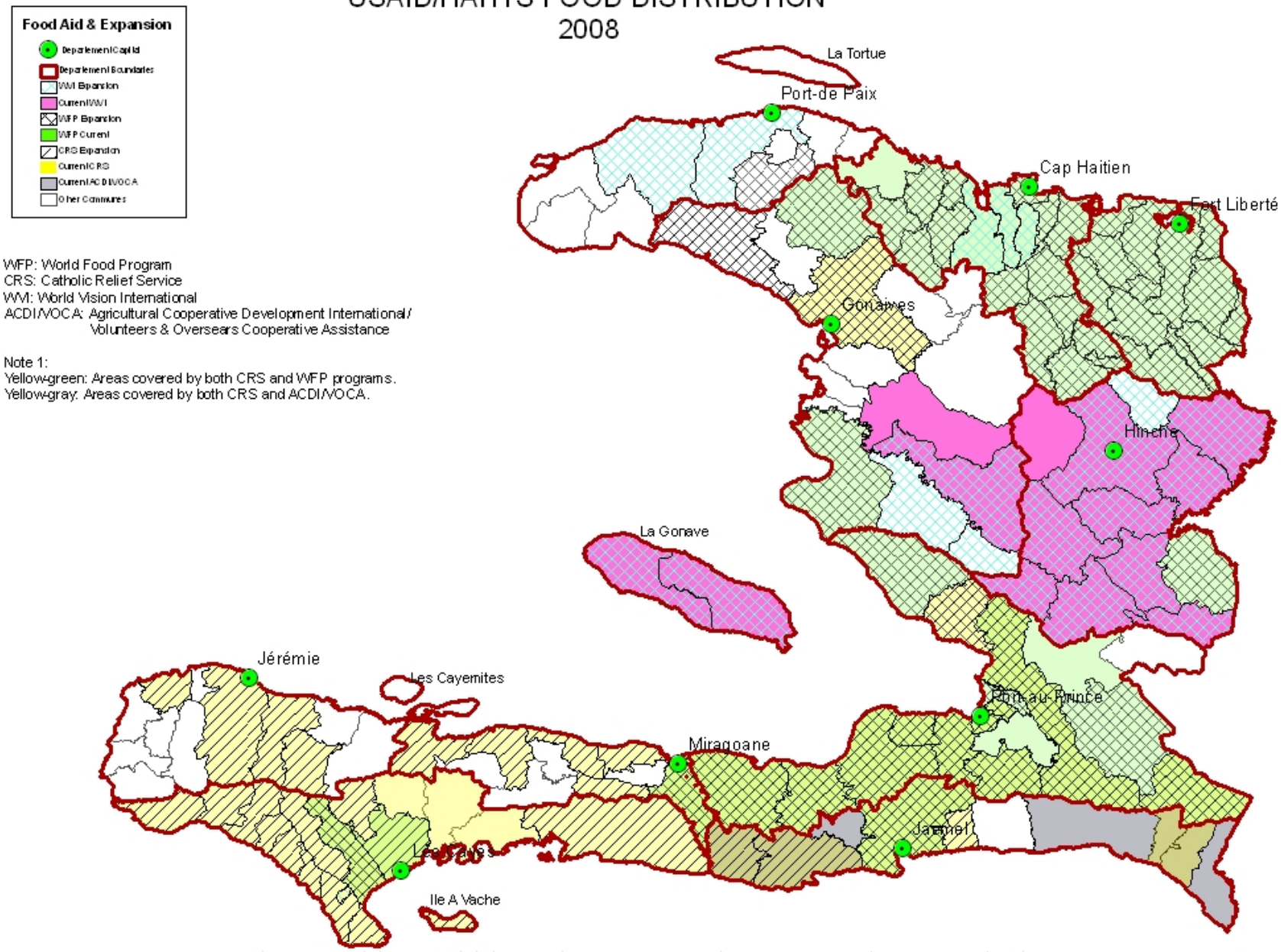

WFP: World Food Program
CRS: Catholic Relief Service
WVI: World Vision International
ACDI/VOCA: Agricultural Cooperative Development International/
Volunteers & Oversears Cooperative Assistance

Note 1:
Yellow-green: Areas covered by both CRS and WFP programs.
Yellow-gray: Areas covered by both CRS and ACDI/VOCA.

Note 2: This map shows that over 80% of Haiti's territory are currently receiving food aid or will benefit from expanded food programs through USAID implementing partners.
a) The yellow-hatched areas are communes where current CRS activities will be expanded.
b) The blue-hatched areas are those communes where WVI will expand its activities.
c) The green-hatched areas are communes where the WFP will expand its activities.
d) ACDI/VOCA has not yet started its current activities.

USAID/HAITI'S FOOD DISTRIBUTION
2008

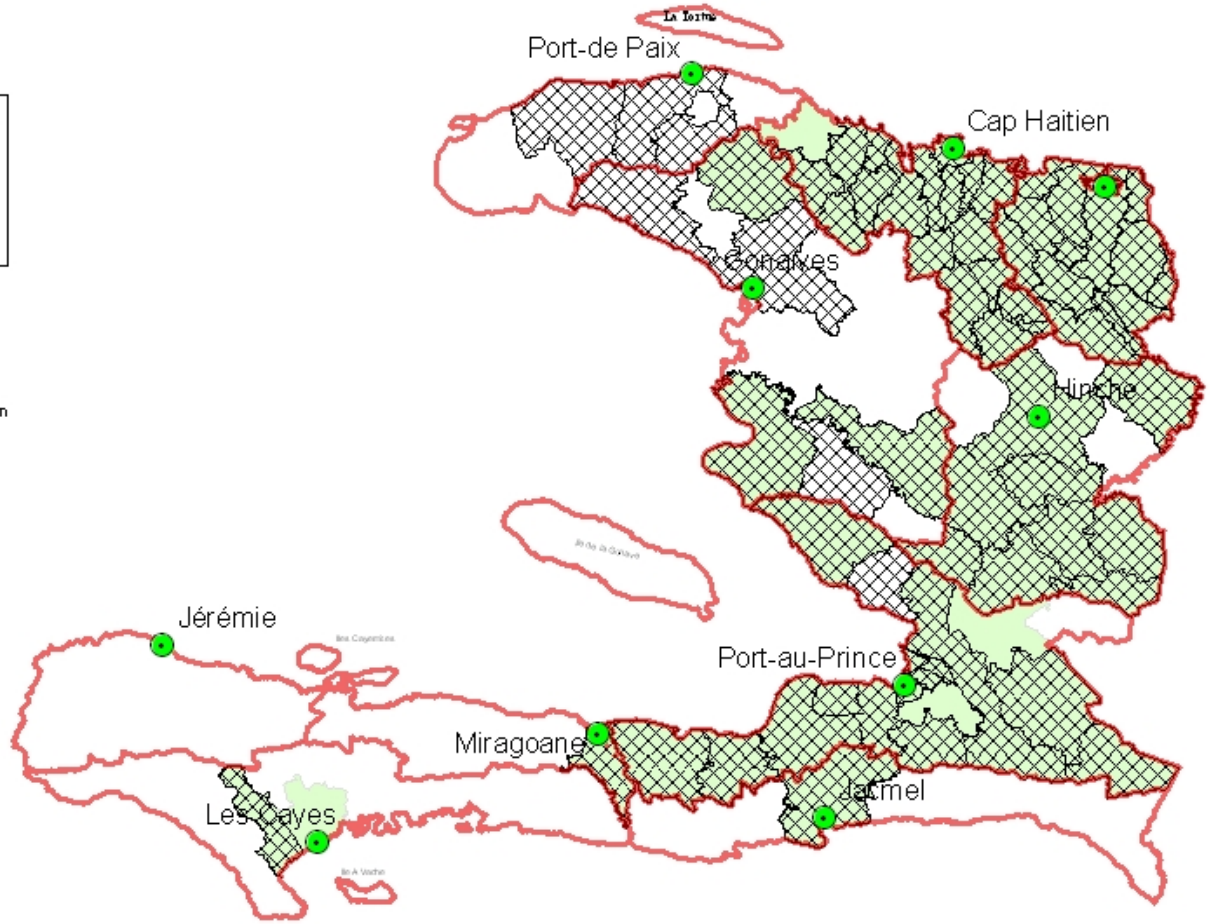

WFP: World Food Program

Note:
– The blue-lined areas represent the communes where current WFP activities will be expanded.

USAID/HAITI'S FOOD DISTRIBUTION
2008

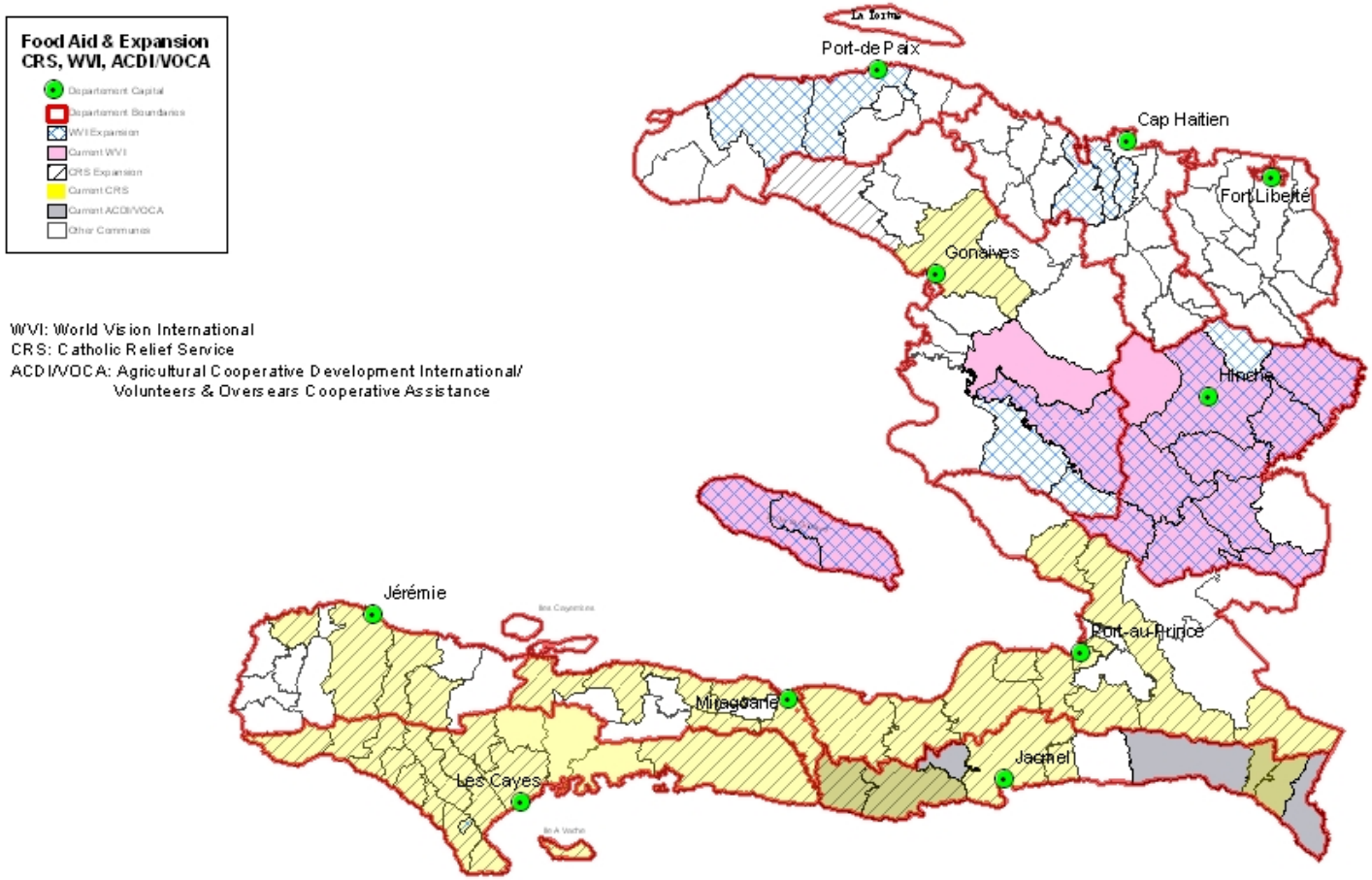

WVI: World Vision International
CRS: Catholic Relief Service
ACDI/VOCA: Agricultural Cooperative Development International/
Volunteers & Overseas Cooperative Assistance

Note:
a) The Yellow-lined areas represent the communes where current CRS activties will be expanded.
b) The blue-hatched areas are those communes where World Vision activities will be expanded.
c) The grayish-yellow are areas covered by both CRS and ACDI/VOCA.